










Agricultural Preservation Areas

Frederick County, Maryland

Division of Planning
GIS Mapping & Data Services

-  Maryland Agricultural Land Preservation Foundation Easement
-  Maryland Agricultural Land Preservation Foundation District
-  Critical Farms Program
-  Installment Purchase Program/ County Easements
-  Rural Legacy Easements
-  Rural Legacy Area Boundary
-  Inter Surface Transportation Enhancement Act
-  Federal Farmland Protection Easement
-  Maryland Environmental Trust Easement

0 2.5 5 10 Miles

Scale: 1:280,000
Projection: NAD 1983 State Plane Maryland FIPS 1900 Feet

While efforts have been made to ensure the accuracy of this map, Frederick County accepts no liability or responsibility for errors, omissions, or positional inaccuracies in the content of this map. Reliance on this map is at the risk of the user. This map is for illustration purposes only and should not be used for surveying, engineering, or site-specific analysis.

Prepared By Frederick County Division of Planning
August 10, 2009

